



© 地圖版權屬香港特區政府，經地政總署署長准許複印  
 © The Government of the Hong Kong SAR Map reproduced with permission of the Director of Lands

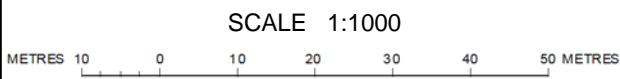
本網址所提供的地圖資料受香港特別行政區政府（“政府”）擁有的版權保障。政府沒有就該等資料的準確性或完整性、或在任何特定情況下使用的合適性作出任何明示或隱含的保證、亦無須對與該等地圖資料或本網站有關的任何原故而引致的任何損失或損害負責上責任。

The mapping information provided on this web site is protected by copyright owned by the Government of the Hong Kong Special Administrative Region (the "Government"). No express or implied warranty is given to the accuracy or completeness of such mapping information or its appropriateness for use in any particular circumstances. The Government is not responsible for any loss or amage whatsoever in connection with such mapping information or with this web site.

-  Project Boundary  
項目界線
-  Area zoned 'R(A)8' on the OZP  
在分區計劃大綱圖內劃為「住宅(甲類)8」地帶

EXTRACT PLAN PREPARED ON  
 28.02.11 BASED ON SURVEY SHEET  
 Nos. 11-NW-8B & 11-NW-8D

市區重建局福榮街發展項目  
 URBAN RENEWAL AUTHORITY  
 FUK WING STREET  
 DEVELOPMENT PROJECT



PLAN No. 圖則編號  
**UR/SSP-014**